


















































INSET MAP KEY

	Settlement Limit S4, S5, S6, STR2, STR4, T1, W1		Proposed School Site or Extension C1, C2, T12
	Inset Map Area		Proposed Recreation and Tourism Allocation EC22
	Housing Allocation BL1, CM1, CO1, HB1, KM1, OK1 T5, T10, T13, T15, W3, WV1		Proposed Sewage Works Extension W15
	Employment Allocation HE1, T6, T11, T16, T17, T18, W4, W5, W6, WV3		Conservation Area EN14, EN15
	Culmhead Policy Area EC5		Area of High Archaeological Potential EN23
	Mixed-use Allocation T2, T3, T9, T14, W2		Scheduled Monument EN21
	UOS/ROS EN24(UOS), C3(ROS)		Scheduled Monument EN21
	Proposed ROS C3, C4, OK1, T7, T36, T37, T38, WV1		County Archaeological Site EN21, EN22
	Site to be used as Community Playing Field T15(H)		County Archaeological Site EN21, EN22
	Important Trees EN8		County Archaeological Site EN21, EN22
	Green Wedge EN13		County Archaeological Site EN21, EN22
	Primary Shopping Area T19, T20, T22, W7, W8, W10		Pipeline identified by HSE EN31
	Secondary Shopping Area Frontage T21, T22, W9, W10		HSE Identifiable Installation EN31
	Proposed Local Shopping Centre T7, EC11		Water Source Protection Zone EN27
	Town Centre Redevelopment Site T23, T24, W11		1 in 100 Year Flood Plain EN28
	Local Shopping Centre EC11, T25		County Geological Site EN3
	Central Area H3, H6, M2, M4, WV4		County Wildlife Site EN3
	Protected Road Line T32		Special Protection Area /Ramsar Site EN1
	Proposed Road T4, T8, T32, WV1		Special Area of Conservation EN1
	Inner Ring Road & Restricted Access Cordon T30, T31, T32		Site of Special Scientific Interest EN2
	Proposed Park and Ride Site T28		Parks and Gardens of Special Historic Interest EN6, EN20
	Proposed Bus Priority Route T27		Special Landscape Feature EN11
	Proposed Cycle Route M5, W4, T8		Landscape Character Area EN12
	Proposed Sports Centre T35, C5		Area of Outstanding Natural Beauty EN10
			Taunton Deane District Boundary